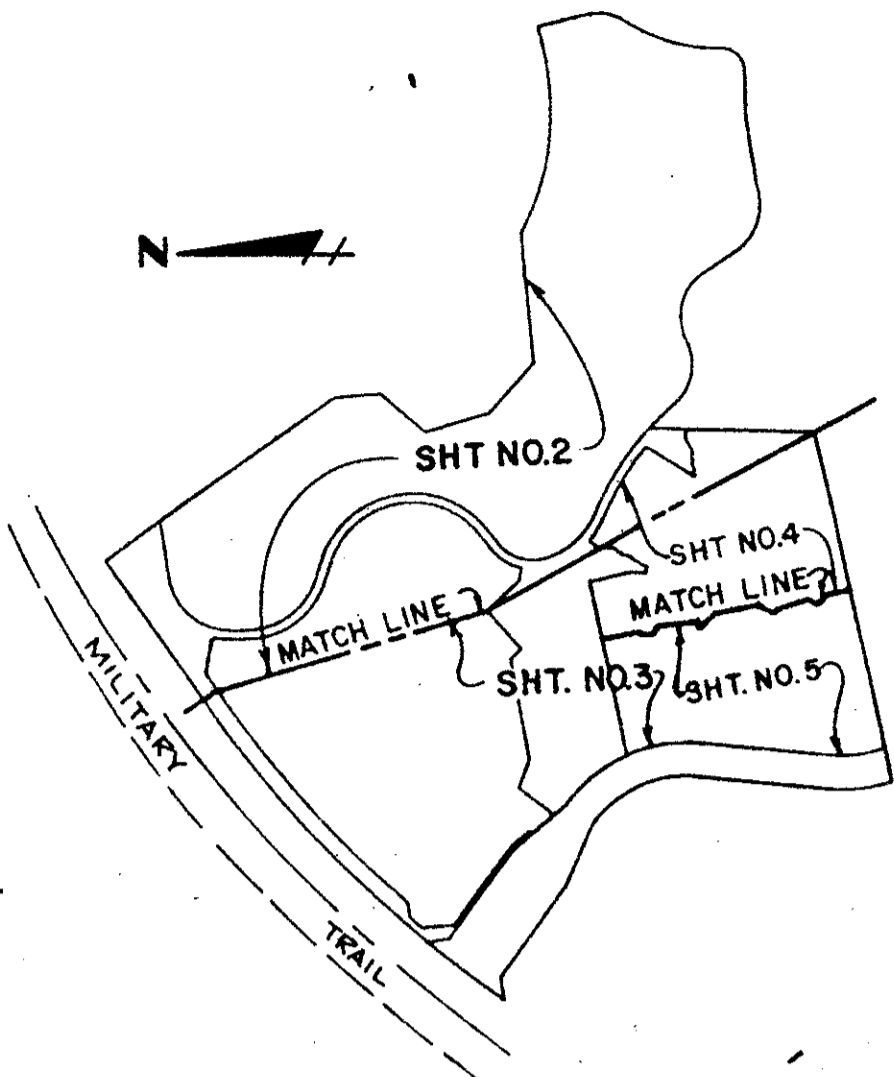



FAIRFIELD AT BOCA PLAT NO. ONE OF CEDAR GROVE P.U.D.

BEING A REPLAT OF PARCEL "C" AND PART OF PARCELS "A" AND "B" OF CEDAR GROVE - P.U.D.
 RECORDED IN PLAT BOOK 41, PAGES 39 AND 40, OF THE PUBLIC RECORDS OF PALM BEACH COUNTY, FLORIDA
 BEING SAME PROPERTY AS VACATED BY O.R.B. 2377 PGS. 1287

IN PART OF SECTION 23, TOWNSHIP 47 SOUTH, RANGE 42 EAST
 PALM BEACH COUNTY, FLORIDA
 IN 5 SHEETS SHEET NO. 5

GEE & JENSON
 ENGINEERS - ARCHITECTS - PLANNERS, INC.
 WEST PALM BEACH, FLORIDA
 DECEMBER 1984



KEY MAP
 NTS

51/94

STATE OF FLORIDA
 COUNTY OF PALM BEACH
 This plat was filed for
 record at _____ M. this _____ day
 of _____ 1985, and duly
 recorded in Plat Book No. _____
 on Page _____.

JOHN B. DUNKLE
 Clerk Circuit Court

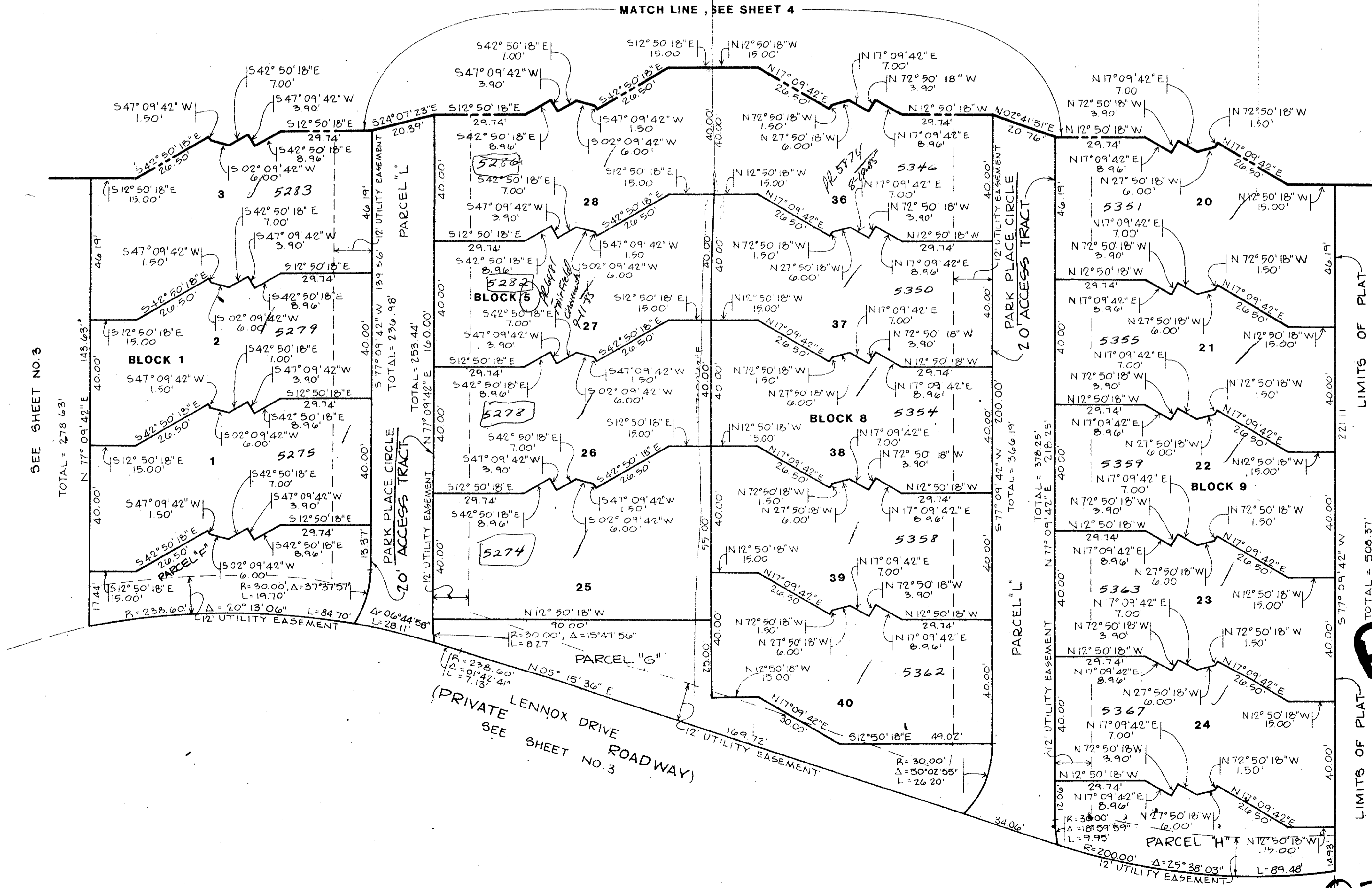
By: _____ D.C.

DRAWING NUMBER
51/94

DRAWING NUMBER

DRAWING NUMBER

DRAWING NUMBER



Handwritten notes:
 23/47/42
 51
 94
 334 per
 Court
 Flood
 zone
 B
 33432
 RM
 Cedar Grove
 up 8/1/85

**FAIRFIELD AT BOCA
 OF CEDAR GROVE**

51/94

0346-001/94